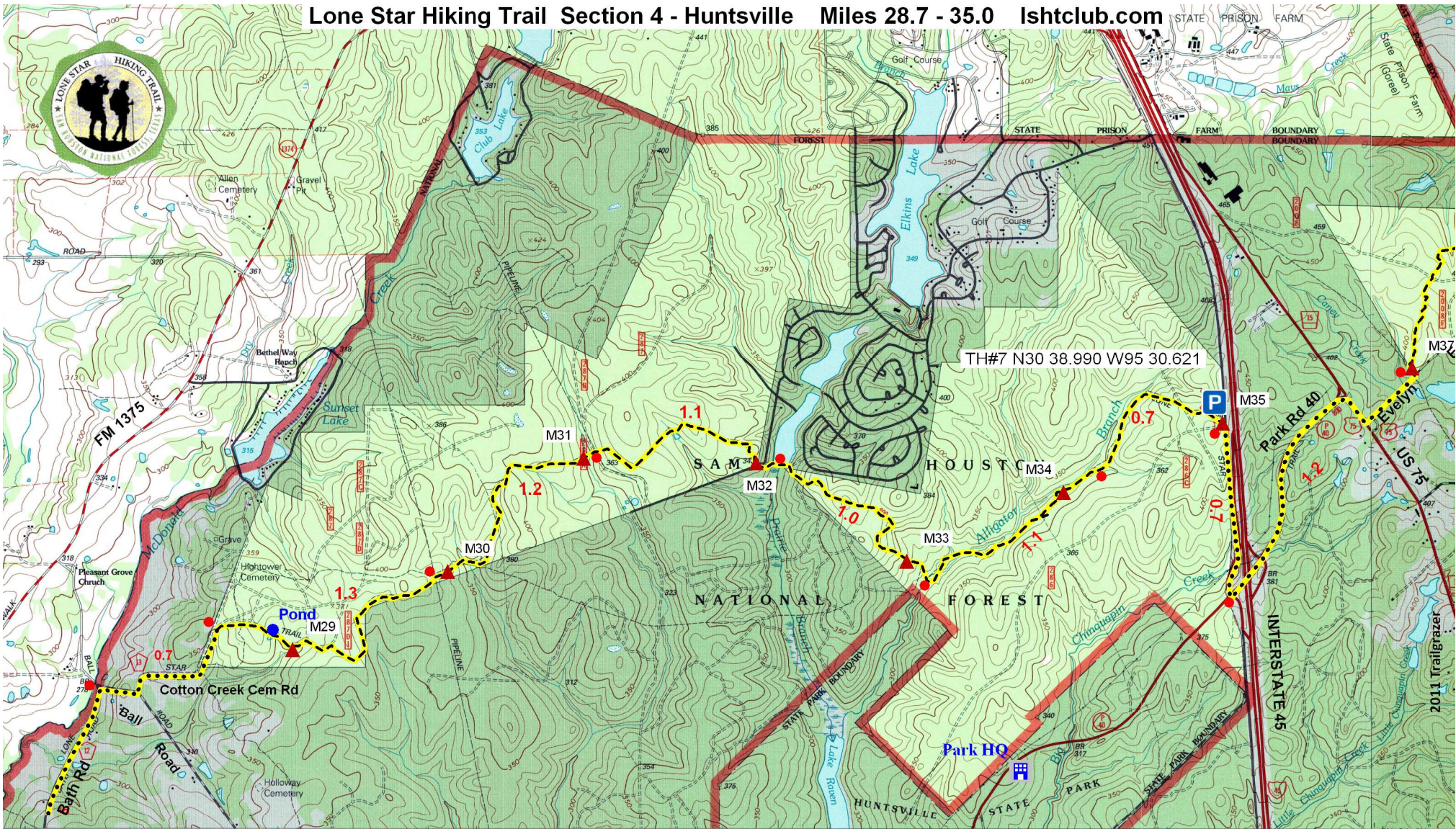
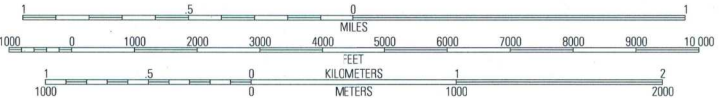


# Lone Star Hiking Trail Section 4 - Huntsville Miles 28.7 - 35.0 Ishtclub.com

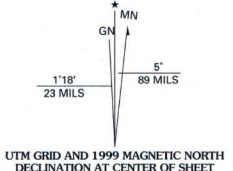


TH#7 N30 38.990 W95 30.621

SCALE 1:24 000



CONTOUR INTERVAL 10 FEET  
NATIONAL GEODETIC VERTICAL DATUM OF 1929  
TO CONVERT FROM FEET TO METERS, MULTIPLY BY 0.3048



QUADRANGLE LOCATION

1	2	3
4	5	6
7	8	

ADJOINING 7.5' QUADRANGLES

- 1 Crabbs Prairie
- 2 Pine Prairie
- 3 Riverside
- 4 Gallicie
- 5 Phelps
- 6 San Jacinto
- 7 Moore Grove
- 8 New Waverly

## HIGHWAYS AND ROADS

- Interstate ..... 5
  - U. S. .... 101
  - State ..... 79
  - County ..... 6
  - National Forest, suitable for passenger cars ..... 105 61
  - National Forest, suitable for high clearance vehicles ..... 105 61
  - National Forest Trail ..... 384
- Primary highway ..... [thick red line]
  - Secondary highway ..... [dashed red line]
  - Light-duty road ..... [thin red line]
  - Composition: Unspecified... [grey line]
  - Paved ..... [black line]
  - Gravel ..... [dashed black line]
  - Dirt ..... [dotted black line]
  - Unimproved; 4 wheel drive ..... [dashed black line with 4WD]
  - Trail ..... [dotted black line]
  - Gate; Barrier ..... [red line with crossbar]

HUNTSVILLE, TX  
1997  
NIMA 6845 II NE-SERIES V882

THIS MAP COMPLIES WITH NATIONAL MAP ACCURACY STANDARDS  
FOR SALE BY U.S. GEOLOGICAL SURVEY, P.O. BOX 25286, DENVER, COLORADO 80225  
A FOLDER DESCRIBING TOPOGRAPHIC MAPS AND SYMBOLS IS AVAILABLE ON REQUEST

