

National Forests and Grasslands in Texas



PROHIBITIONS

FOREST SUPERVISOR ORDER NO. 08-13-00-14-07 Deer Hunting Season Camping Closure

Pursuant to the provisions of 16 U.S.C., Section 551 and Title 36 C.F.R. Part 261, Subpart B, the following act is prohibited for the protection of public health, safety, and natural resources.

AFFECTED AREA: All National Forests and Grasslands in Texas (NFGT) lands, including NFGT Wildlife Management Areas (WMAs), except for the Lyndon B. Johnson (LBJ) National Grasslands in Wise and Montague Counties. See attached maps.

EFFECTIVE DATES: September 26, 2014 through September 25, 2019 or until rescinded.

PROHIBITED ACT: **Camping is prohibited in the Affected Area from September 26 through January 8 of each year. This prohibition does not apply in designated campgrounds, designated hunt camps or designated camp sites which are shown on the attached maps. 36 C.F.R § 261.58(e)**

Pursuant to 36 C.F.R. § 261.50(e), the following persons are exempt from this Order:

1. Persons with a permit specifically authorizing the otherwise prohibited act or omission.
2. Any Federal, State, or local officer, or member of an organized rescue or fire fighting force in the performance of an official duty.

This prohibition is in addition to the General Prohibitions in 36 C.F.R. Part 261, Subpart A.










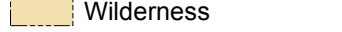

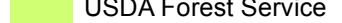
Executed in Lufkin, Texas this 25th day of September, 2014.

/s/ Mark E. Van Every

Mark E. Van Every, Forest Supervisor
National Forests and Grasslands in Texas
2221 North Raguet Street, Lufkin, TX 75904

Violation of these prohibitions is punishable by a fine of not more than \$5,000 for an individual or \$10,000 for an organization, imprisonment for not more than six (6) months, or both. (16 U.S.C. 551 and 18 U.S.C. 3559 and 3571).

Legend

-  Designated Campground
-  Designated Hunt Camp
-  Designated Camp Site
-  Boat Ramp
-  District Office
-  Double Lake Bike Trail
-  Lone Star Hiking Trail
-  Multi-Use Trail
-  Scenic Areas
-  Wilderness
-  Lake Conroe
-  USDA Forest Service

Sam Houston National Forest Hunter Camp Map 2014

Designated Camp Sites

- 1 FS 271 - Kelly's Pond
- 2 FS 215 - Stubblefield Overflow
- 3 FS 234
- 4 Four Notch
- 5 FS 202 - Big Woods
- 6 FS 228 - Neblett Creek
- 7 FS 274 - Shell Oil Road
- 8 FS 220
- 9 FS 217-A
- 10 FS 208-H
- 11 Cagle Rec Area
- 12 Stubblefield Rec Area
- 13 Double Lake Rec Area
- 14-25 Lone Star Hiking Trail

